

PŘÍČNÉ ŘEZY VC5

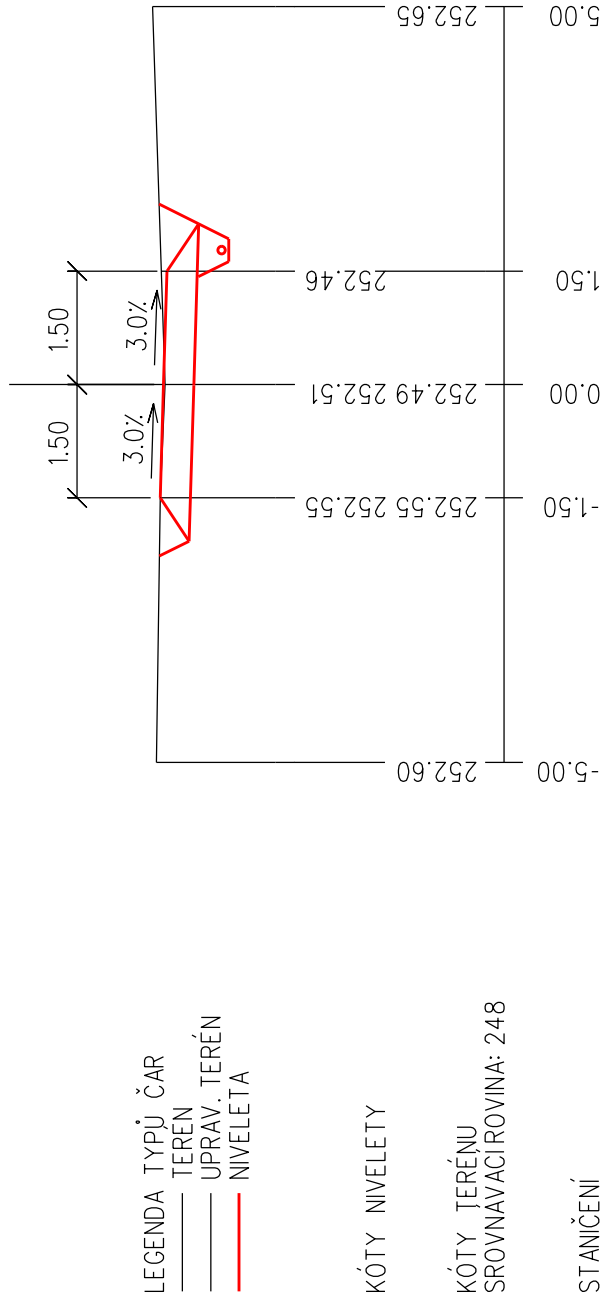
M 1:100

LEGENDA TYPŮ ČAR

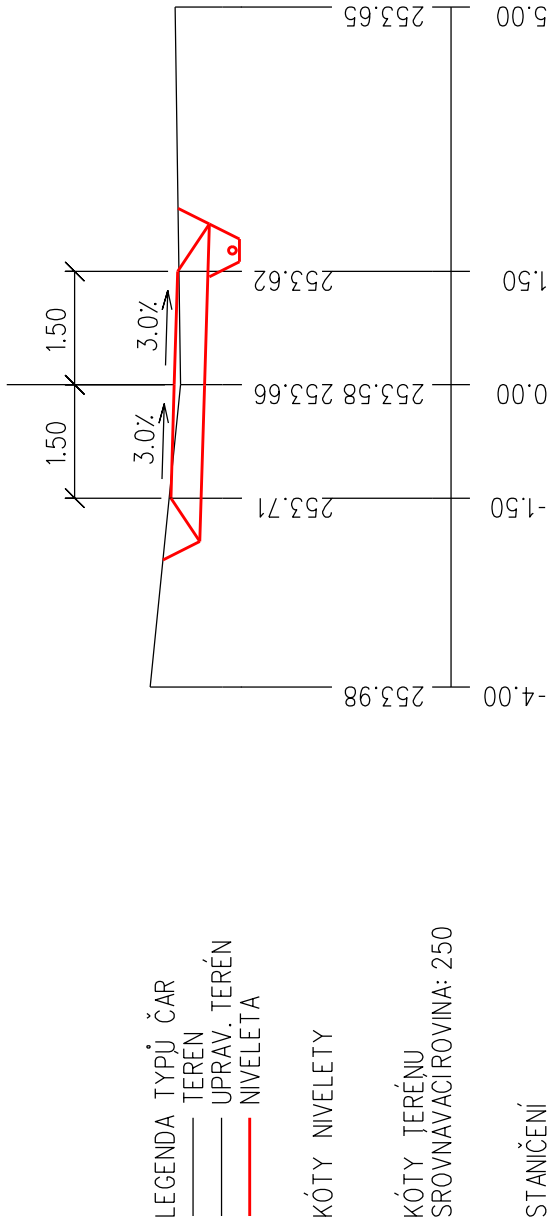
— TERÉN

— CESTA

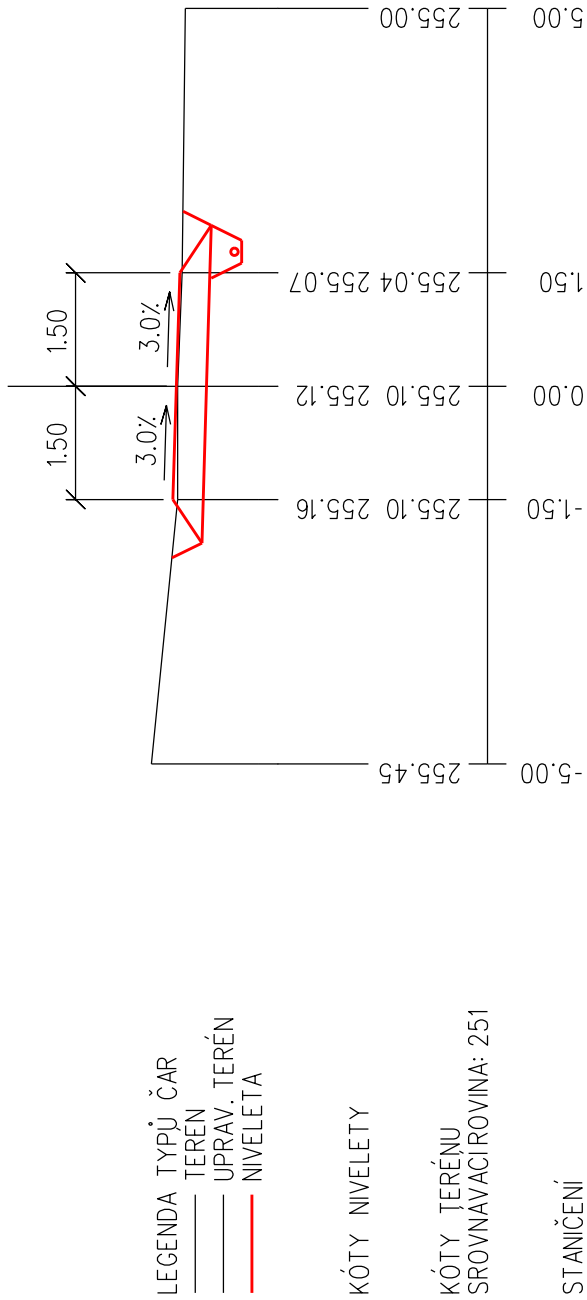
ŘEZ 1 km 0.01800 1:100



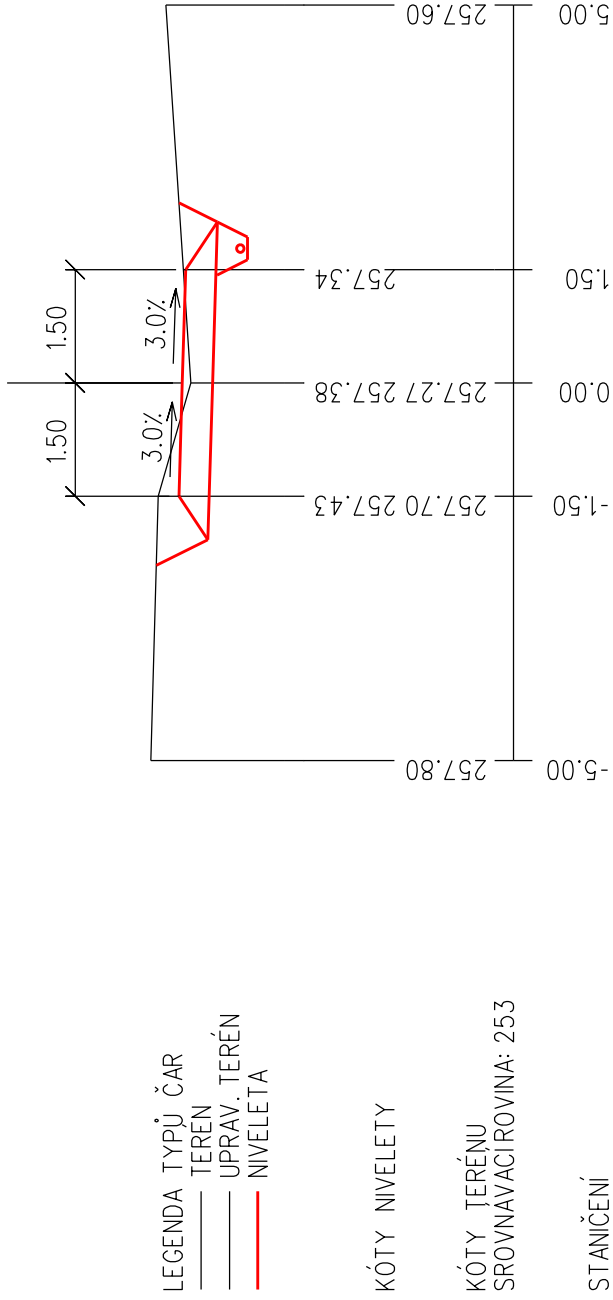
ŘEZ 2 km 0.03700 1:100



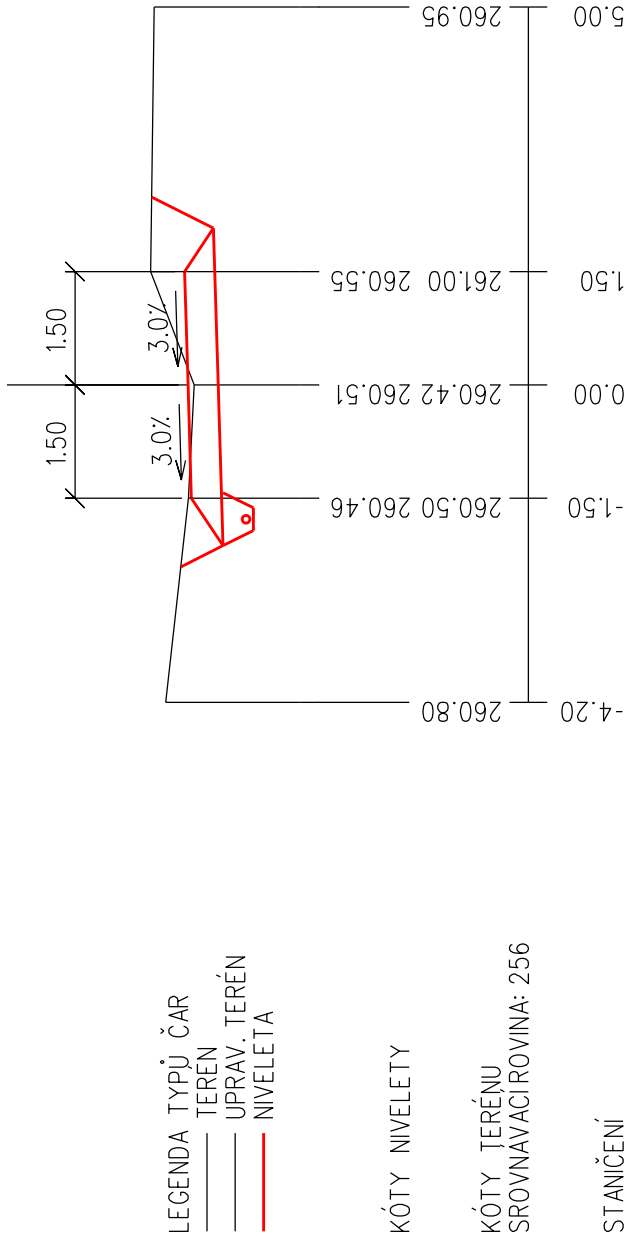
ŘEZ 3 km 0.06000 1:100



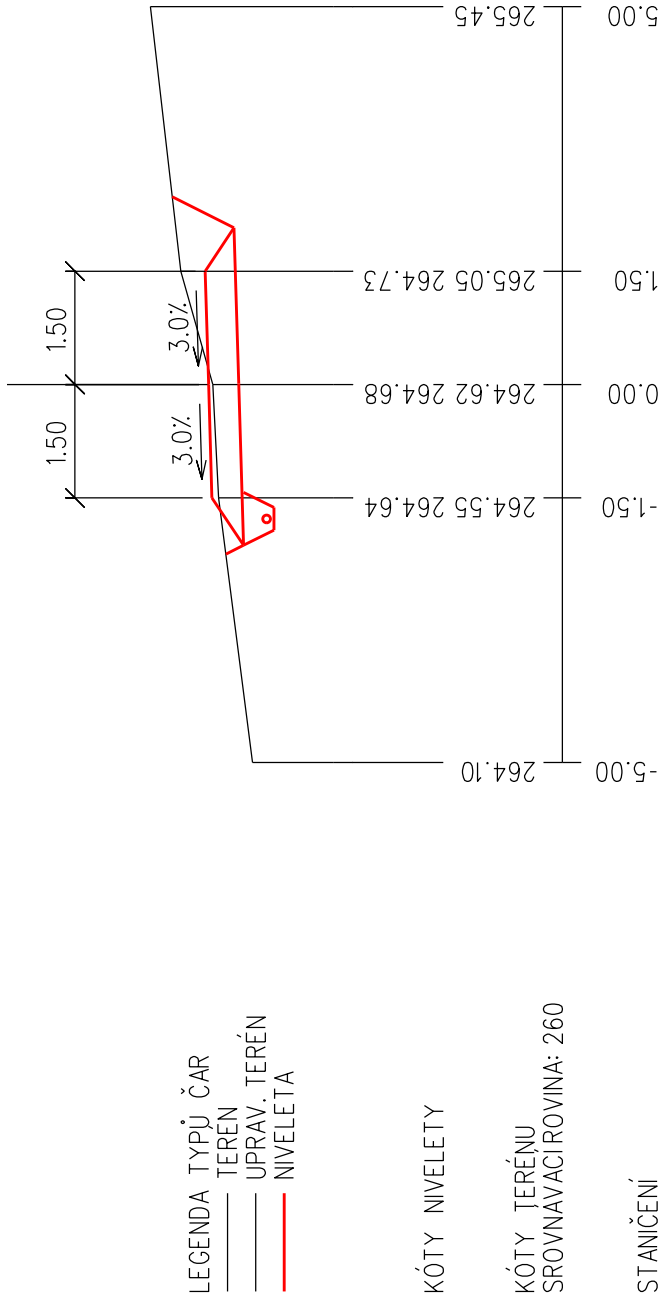
ŘEZ 4 km 0.08000 1:100



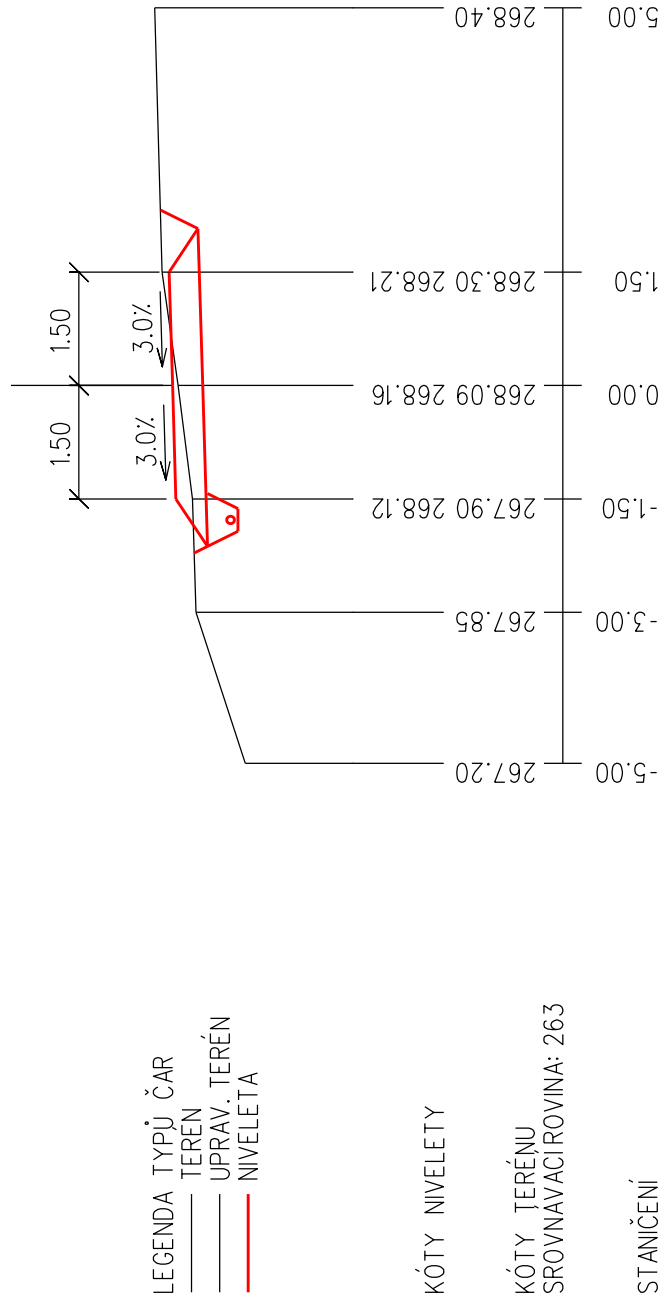
ŘEZ 5 km 0.10000 1:100



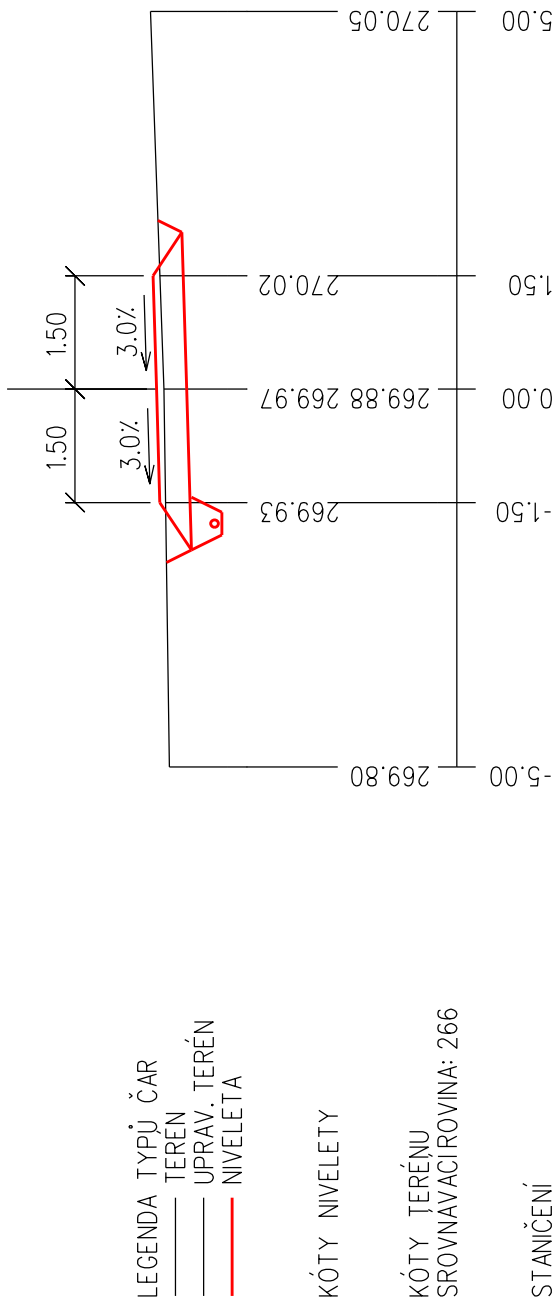
ŘEZ 6 km 0.12500 1:100



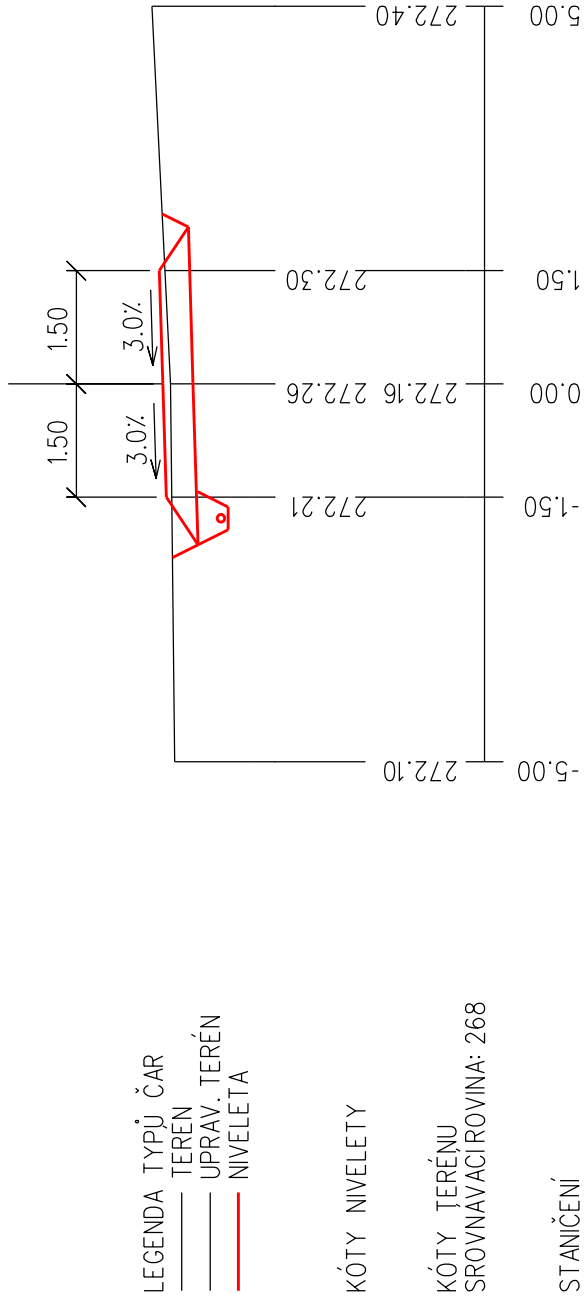
ŘEZ 7 km 0.15000 1:100



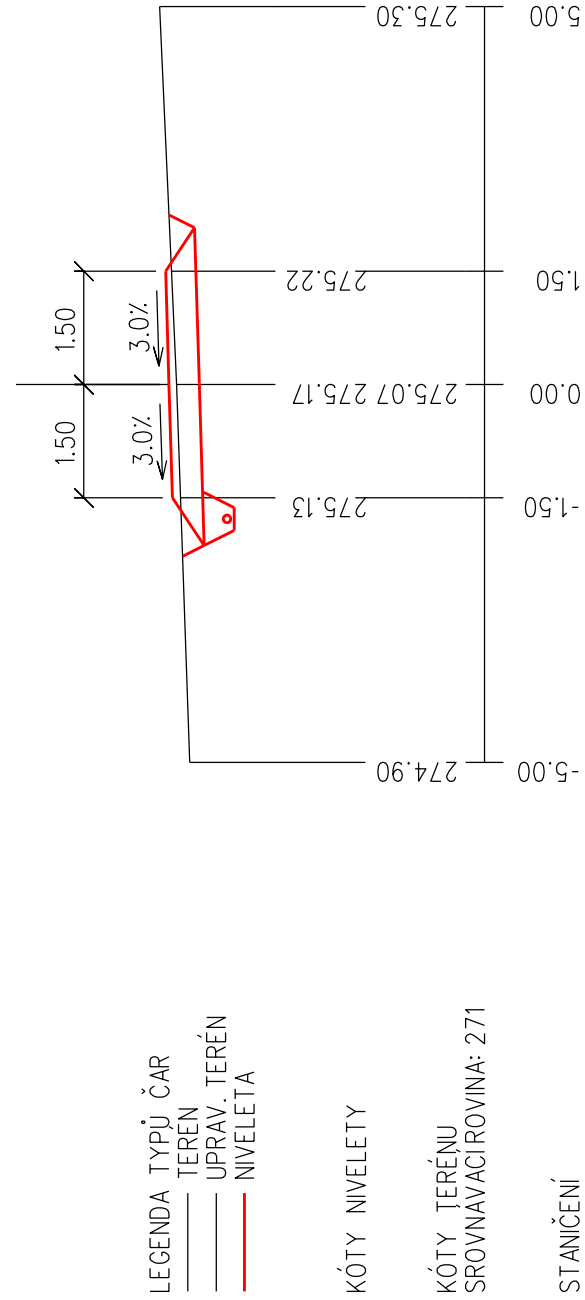
ŘEZ 8 km 0.17500 1:100



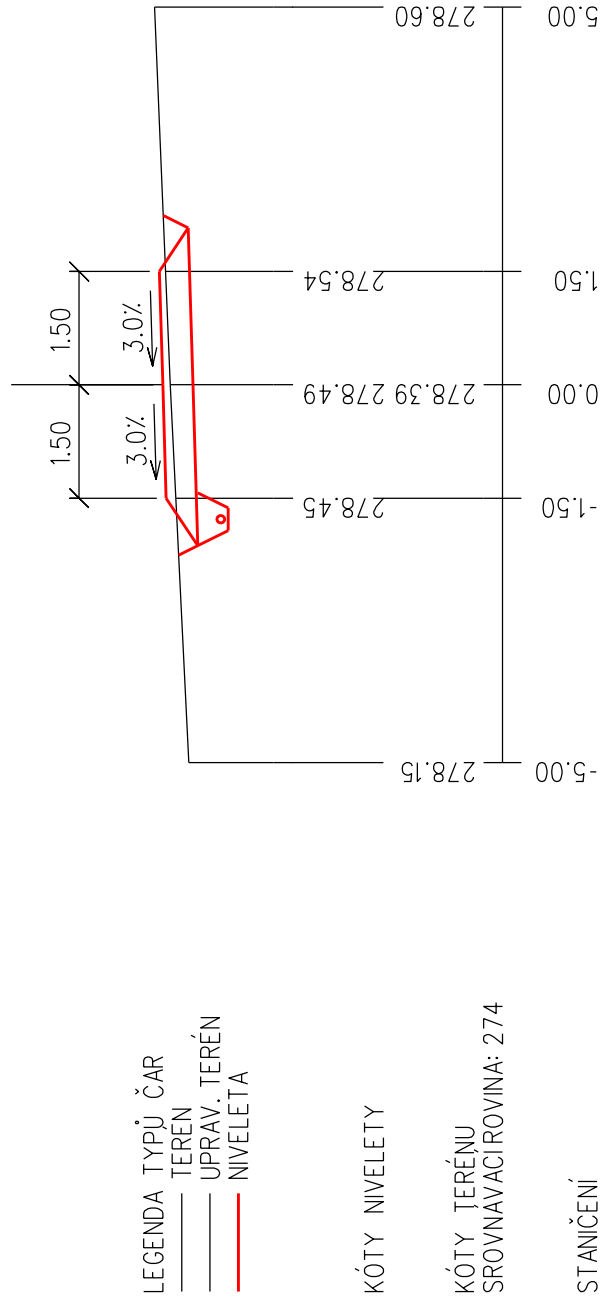
ŘEZ 9 km 0.20000 1:100



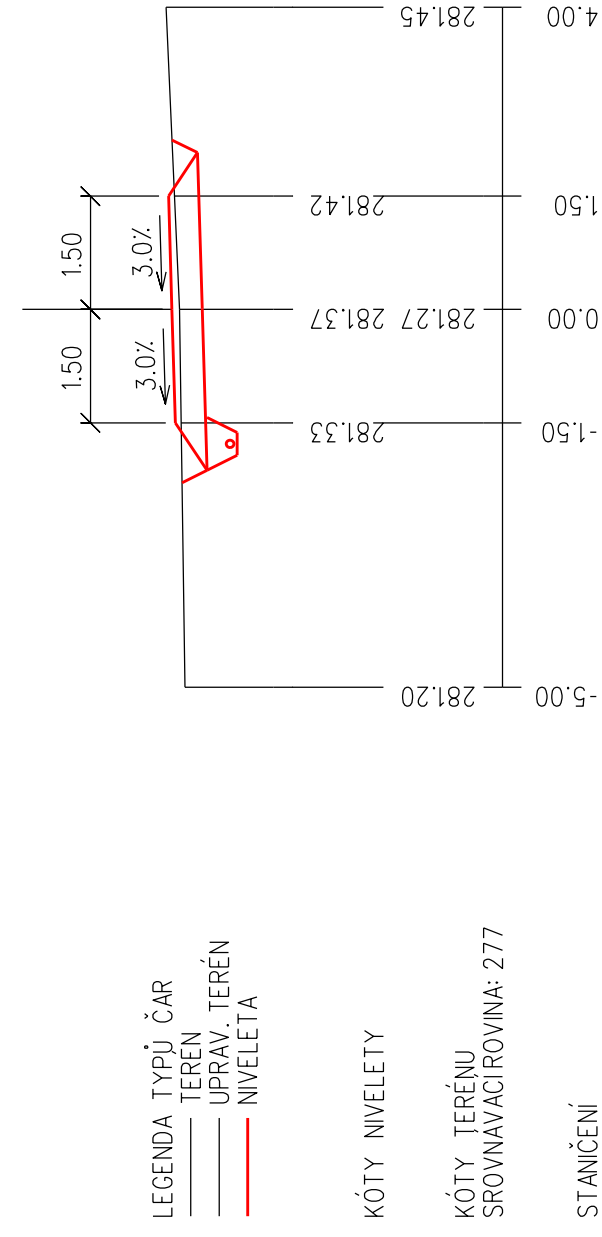
ŘEZ 10 km 0.22500 1:100



ŘEZ 11 km 0.25000 1:100



ŘEZ 12 km 0.27500 1:100



ŘEZ 13 km 0.30000 1:100

LEGENDA TYPŮ ČAR
 — TERÉN
 — UPRAV. TERÉN
 — NIVELETA

KÓTY NIVELETY

KÓTY TERÉNU
 SROVNAVACÍ ROVINA: 279

STANIČENÍ

